


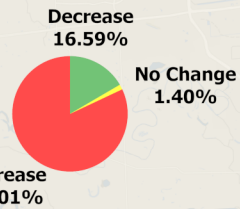


Harris County Value Changes 2024 - 2025

Commercial Values

Legend:

-  *Others
 -  Water
 -  Highway
- *Res, Not NTCD,
Exempt or Ag Valuation



Geospatial or map data maintained by the Harris Central Appraisal District is for informational purposes and may **not** have been prepared for or be suitable for legal, engineering, or surveying purposes. It does **not** represent an on-the-ground survey and only represents the approximate location of property boundaries.

NOTES:
 "Excludes Vacant Land"
 Scale: Not To Scale
 2025 Noticed to 2024 Certified Values
 Data as of March 17, 2025
 Plot Date: 4/1/2025

GIS User: hmcDonald
 Data Source: A.O.D.
Harris Central Appraisal District
 13013 Northwest Fwy
 Houston, TX 77040-6305

